

EXHIBIT MAP





DECEMBER 2002
 (REVISED FEBRUARY 4, 2003)

SCALE: NONE

STATE OF CALIFORNIA
 BUSINESS, TRANSPORTATION
 AND HOUSING AGENCY
 DEPARTMENT OF TRANSPORTATION
 DISTRICT 4

SHEET 1 OF 6

PARCEL LEGEND

-  STATE OWNED PARCELS TO BE TRANSFERRED TO THE CITY AND COUNTY OF SAN FRANCISCO ("SFRA")
-  STATE OWNED PARCELS TO BE TRANSFERRED TO THE TRANSBAY JOINT POWERS AUTHORITY ("JPA")
-  STATE OWNED PARCELS TO BE LEASED TO GOLDEN GATE BRIDGE, HIGHWAY, AND TRANSPORTATION DISTRICT ("GGBHTD") AND THE AUTHORITY FOR BUS STAGING AND PARKING
-  TEMPORARY CONSTRUCTION EASEMENT ("TCE") (TERMINATION DATES NOTED WITH PARCEL LABEL)

PARCEL INFORMATION

PARCEL NO.	APN
A'	3749-052
A"	3749-052
B	3749-064
C	3737-005, -012, -027
C"	3737-005, -012, -027
D	3719-003
E	3721-008
F	3721-015A
G	3736-089
H'	3736-007
H"	3736-018
I'	3736-018
I"	3736-018
J	3762-004
K	3763-112
L	3718-027
M	3718-025
N	3739-008
O	3739-008
P	3739-008
Q	3738-004
R	3764-068
S	3749-061
T	3736-120
	3720-001

**** PRELIMINARY:**
 "SHEETS 1 THROUGH 6 OF THIS MAP WERE PREPARED WITHOUT THE BENEFIT OF A TITLE REPORT."

