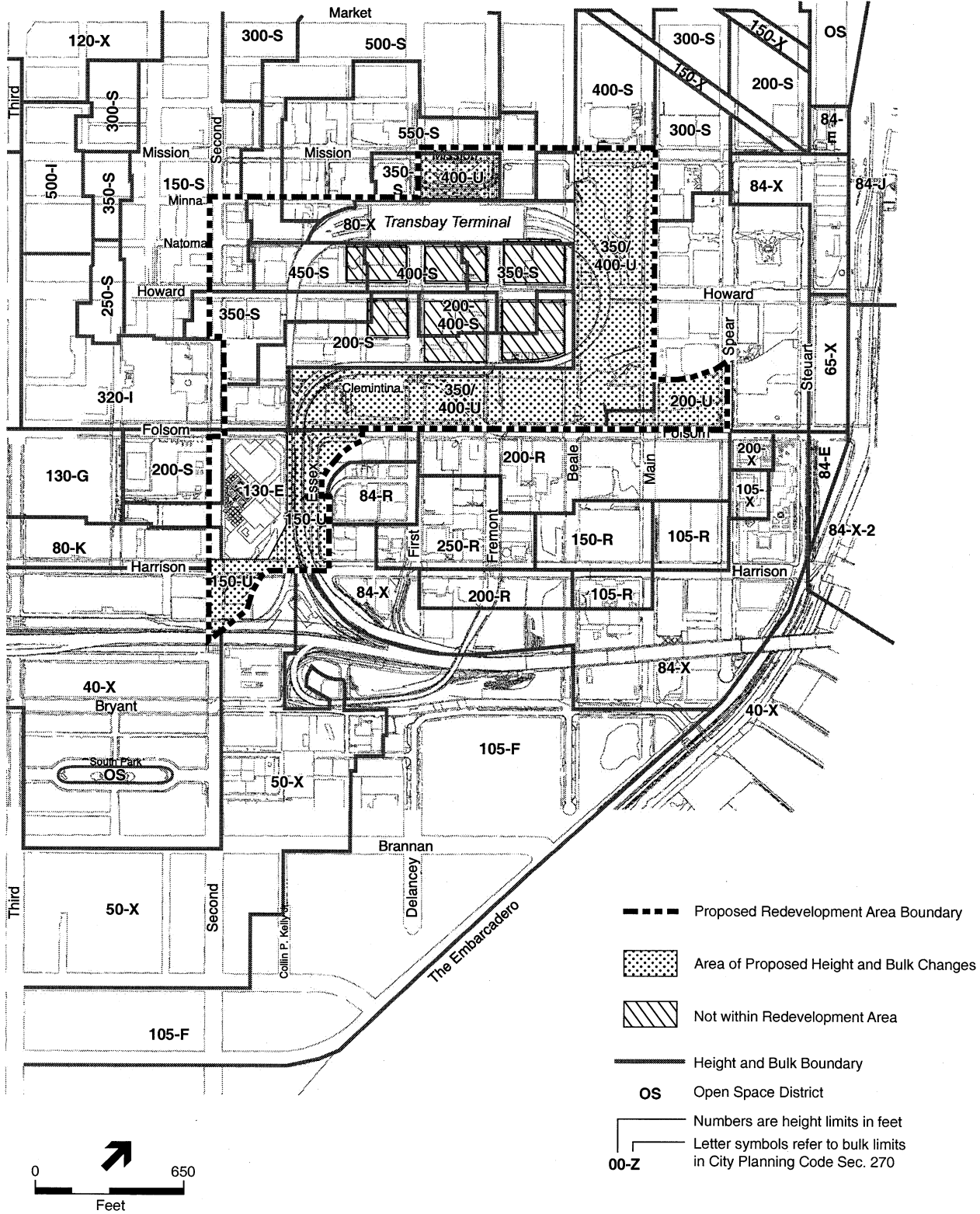


SOURCE: Parson's Transportation Group, Inc., Environmental Science Associates

Transbay Terminal/Caltrain Downtown Extension / 201050 ■

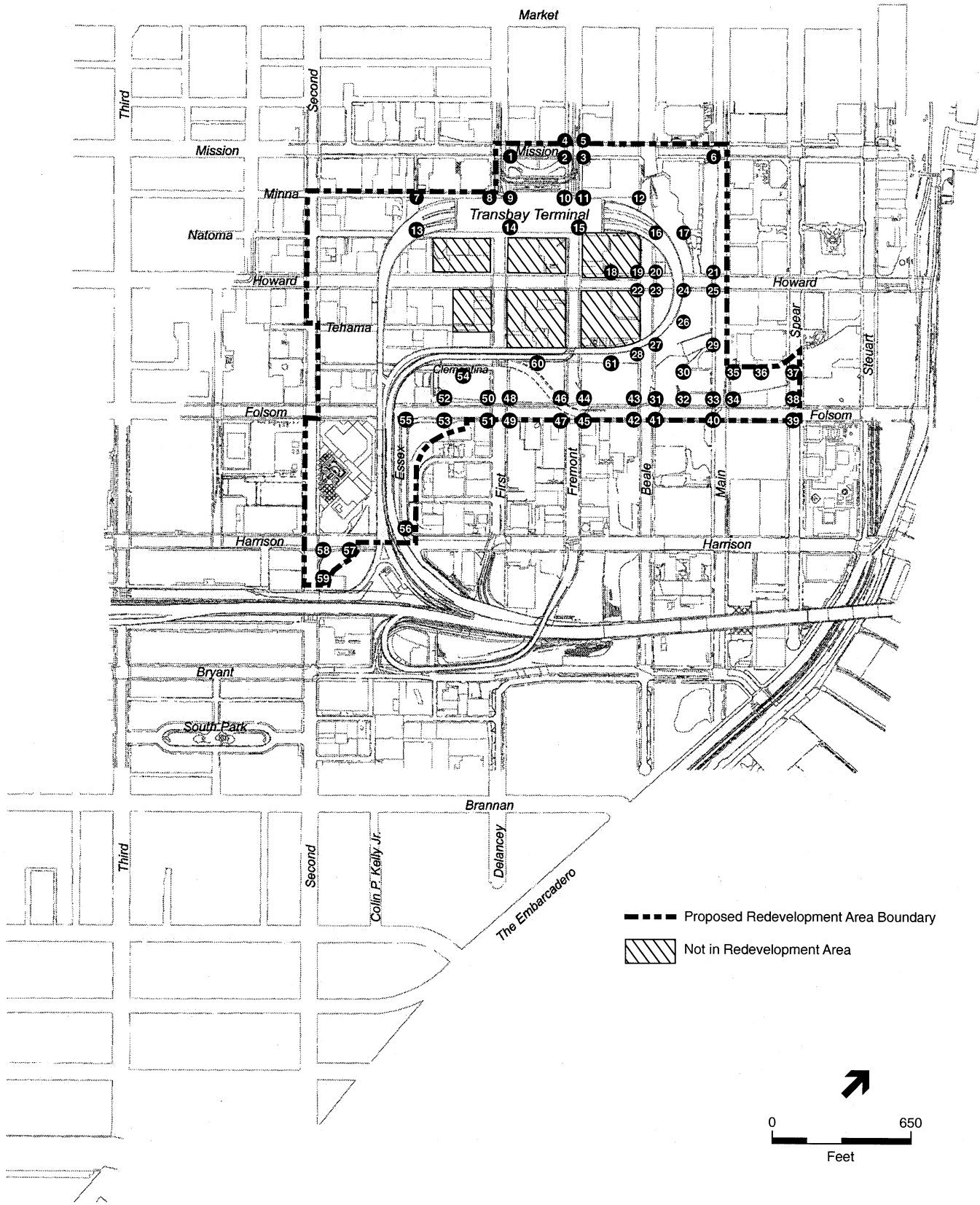
Figure 5.1-1
Proposed Zoning,
Full Build and Reduced Scope Alternatives



SOURCE: Parson's Transportation Group, Inc., Environmental Science Associates

Transbay Terminal/Caltrain Downtown Extension / 201050 ■


Figure 5.1-3
Proposed Height and Bulk Districts
Reduced Scope Alternative



SOURCE: Environmental Science Associates

Transbay Terminal/Caltrain Downtown Extension / 201050 ■

Figure 5.1-4
Wind Test Point Location Map




MATCH LINE SEE SHEET 153

Acquisitions and Demolition for
Transbay Terminal

DATE FLOWN		SEPTEMBER, 2000		DESIGNED BY	J. TENNYNSON		CONTRACT NO.	COTX1PROP		CONTRACT DATE	021902	
DRAWN		K. LEI		PROJECT MANAGER	D. MAKEY		SCALE	1" = 200'		MAP POST		
CHECKED		D. MANSEN		STRUCTURES	Z. AMARE		CONTRACT NO.	154		REV	PAGE NO	
IN CHARGE		D. WEAVER		TRACK / CIVIL	B. SUSANTO							
DATE												
<p>SUBJECT TO CHANGE DURING FINAL DESIGN</p>				<p>Property Acquisitions for Transbay Terminal</p>				<p>Peninsula Corridor Joint Powers Board</p>				
<p>1200 San Carlos Avenue San Carlos, CA 95050</p>				<p>1500 San Carlos Avenue San Carlos, CA 95050</p>				<p>Figure 5.2-1</p>				

MATCH LINE MT-2 110+18.79 SEE SHEET 154




MATCH LINE MT-2 95+77.73 SEE SHEET 152

Acquisitions and Demolition for
Transbay Terminal

<p>DATE FLOWN SEPTEMBER, 2000</p> <p>DESIGNED BY J. TENNYNSON</p> <p>DRAWN BY K. LEI</p> <p>CHECKED BY D. MANSEN</p> <p>IN CHARGE W. SCHAFER</p> <p>DATE</p>	<p>PROPERTY ACQUISITIONS FOR Transbay Terminal</p>	<p>PARSONS 1200 San Carlos Avenue San Carlos, CA 95050</p>	<p>Caltrain 1200 San Carlos Avenue San Carlos, CA 95050</p>	<p>CLIENT CHRYSLER D. MAXEY</p>	<p>OPERATIONS OVERSIGHT J. PICARRA</p>	<p>SAFETY/SECURITY C. PAYNE</p>	<p>CONTRACT NO. 153</p>	<p>REV PAGE NO 153</p>
				<p>PROJECT PENINSULA CORRIDOR JOINT POWERS BOARD</p>	<p>CDOT FILE NO. CDTX1PROP</p>	<p>SCALE 1"=200'</p>	<p>CONTRACT NO.</p>	<p>CDOT DATE 11/09/01</p>
<p>SUBJECT TO CHANGE DURING FINAL DESIGN</p>				<p>Figure 5.2-2</p>				<p>REV PAGE NO</p>

MATCH LINE MT-2 95+77.79 SEE SHEET 153



Acquisitions and Demolition for Transbay Terminal

Acquisitions and Demolition for Second-to-Main Caltrain Extension Alternative

DATE FLOWN		SEPTEMBER, 2000		DRAWN		DESIGNED		CHECKED		DATE		CONTRACT NO.		SCALE		CADD FILE NO.		CADD DATE	
				J. TENNYSON		K. LEI		D. MANSEN		W. SCHAEFER		11-2007		1"-200'		110901		11/09/01	
<p>SUBJECT TO CHANGE DURING FINAL DESIGN</p>										<p>PROPERTY ACQUISITIONS FOR TRANSBAY TERMINAL AND SECOND-TO-MAIN CALTRAIN EXTENSION ALTERNATIVE</p>									
<p>1200 1st Street San Carlos, CA 94069</p>				<p>1200 1st Street San Carlos, CA 94069</p>				<p>APPROVED</p>				<p>OWNER: PENINSULA CORRIDOR JOINT POWERS BOARD CDT/PROP</p>							
<p>APPROVED</p>				<p>APPROVED</p>				<p>OPERATIONS DESIGN: J. FIGUEROA SAFETY/SECURITY: C. PATNE</p>				<p>CONTRACT NO. 11-2007</p>							
								<p>FIGURE NO. 152</p>				<p>REVISION NO.</p>							

Figure 5.2-3