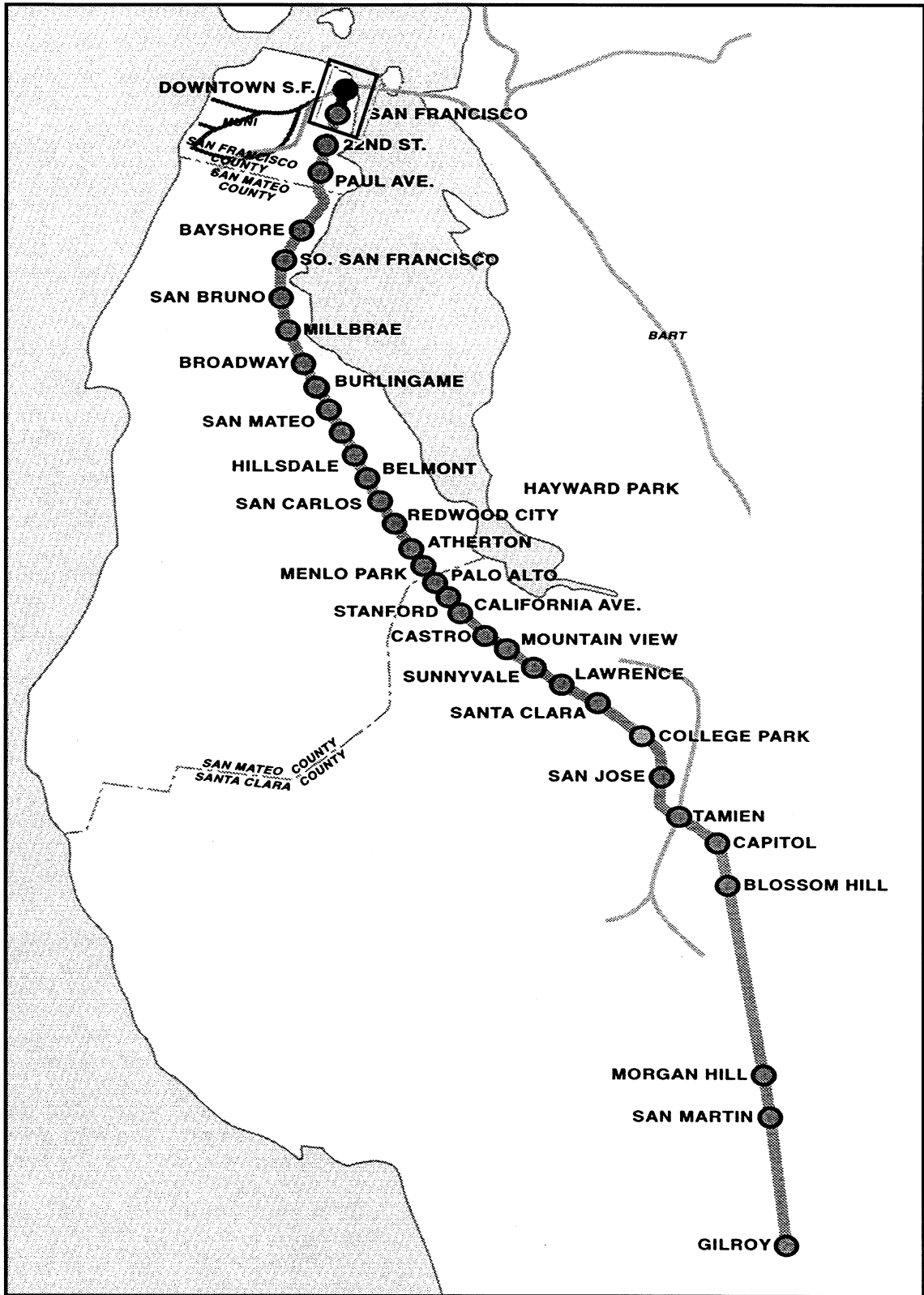


Figure 3-1 Transit Network in the Project Area



**Figure 3.1-1: Caltrain Corridor with Stations**



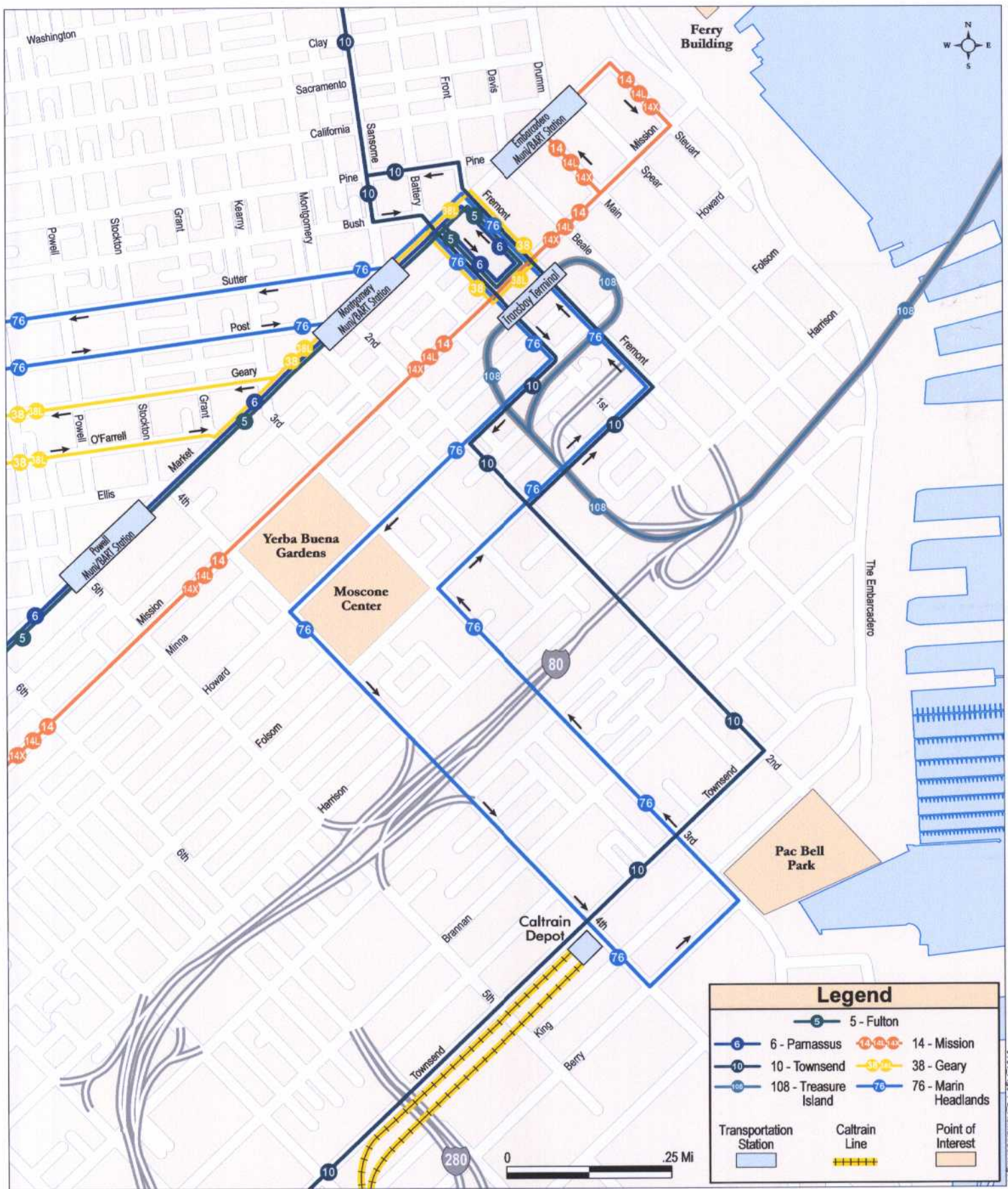


Figure 3.1-2 Muni Service at the Transbay Terminal

0164\_Fig3-1-2\_Rawlinson/JT



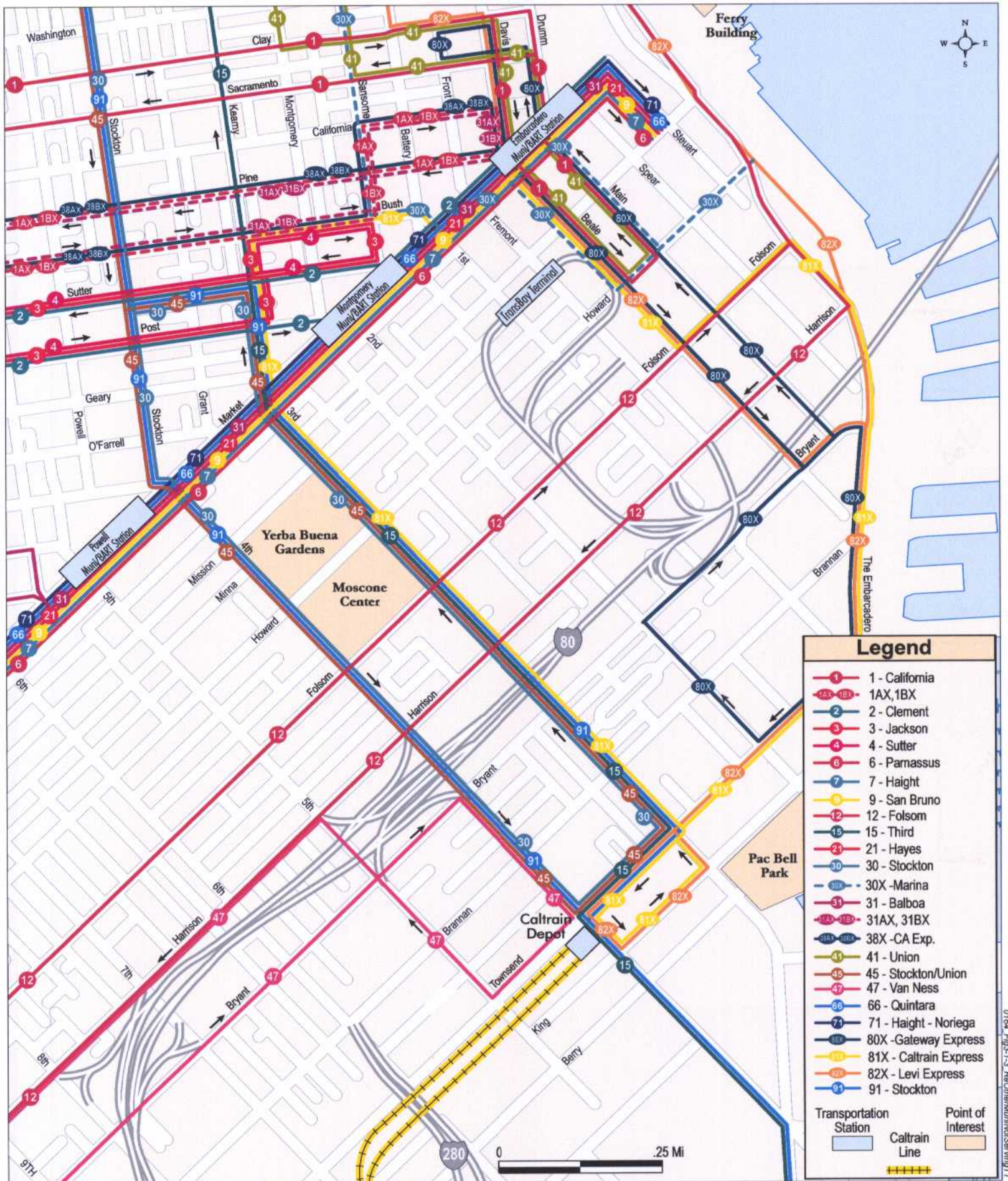


Figure 3.1-3 Non-Transbay Terminal Muni Service in the Study Area

0164\_Figs 1-3\_RevisedMuniServiceMap



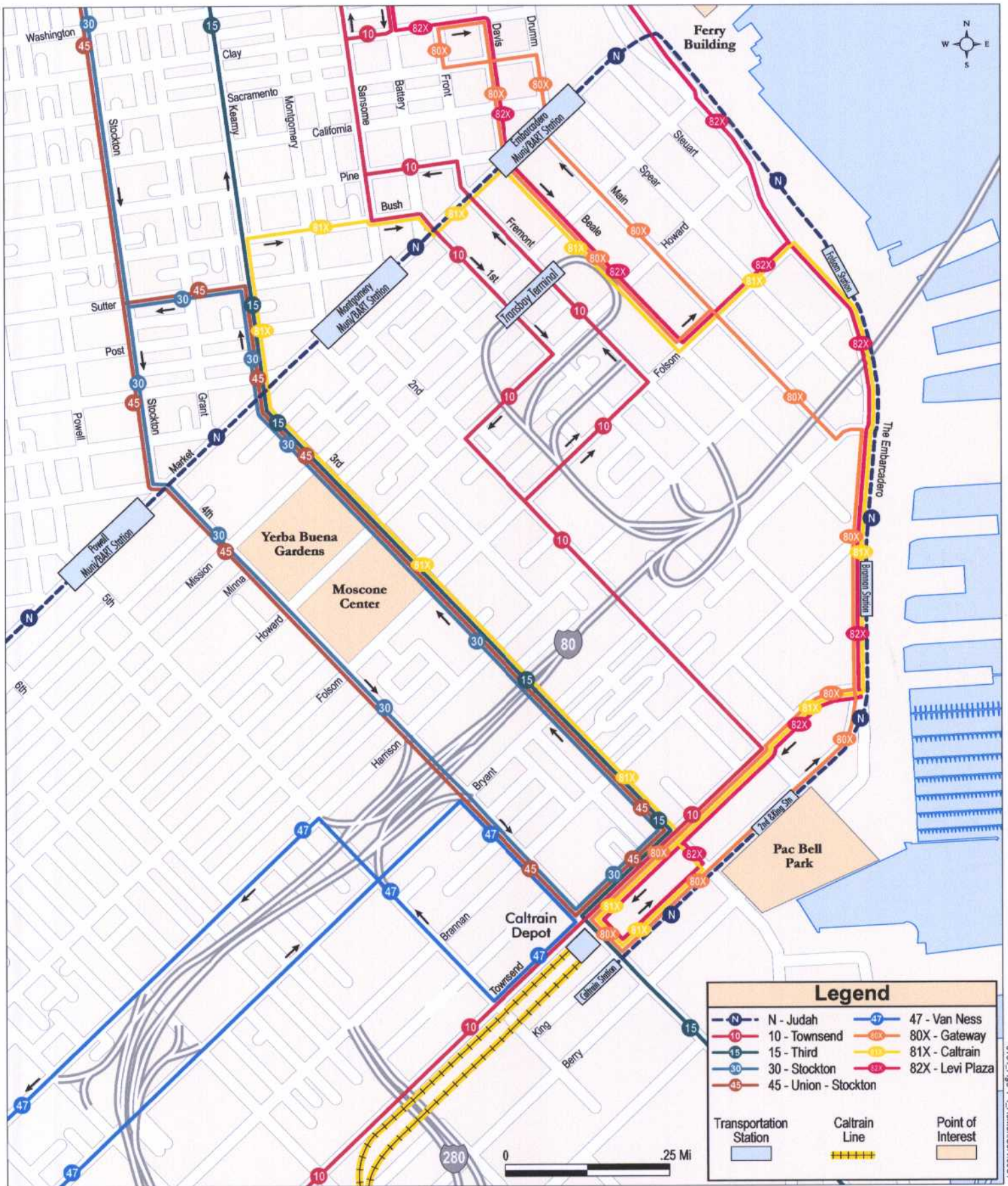


Figure 3.1-4 Muni Service at the Caltrain Station

0164\_Eng3-1-4\_RskMunServiceCT



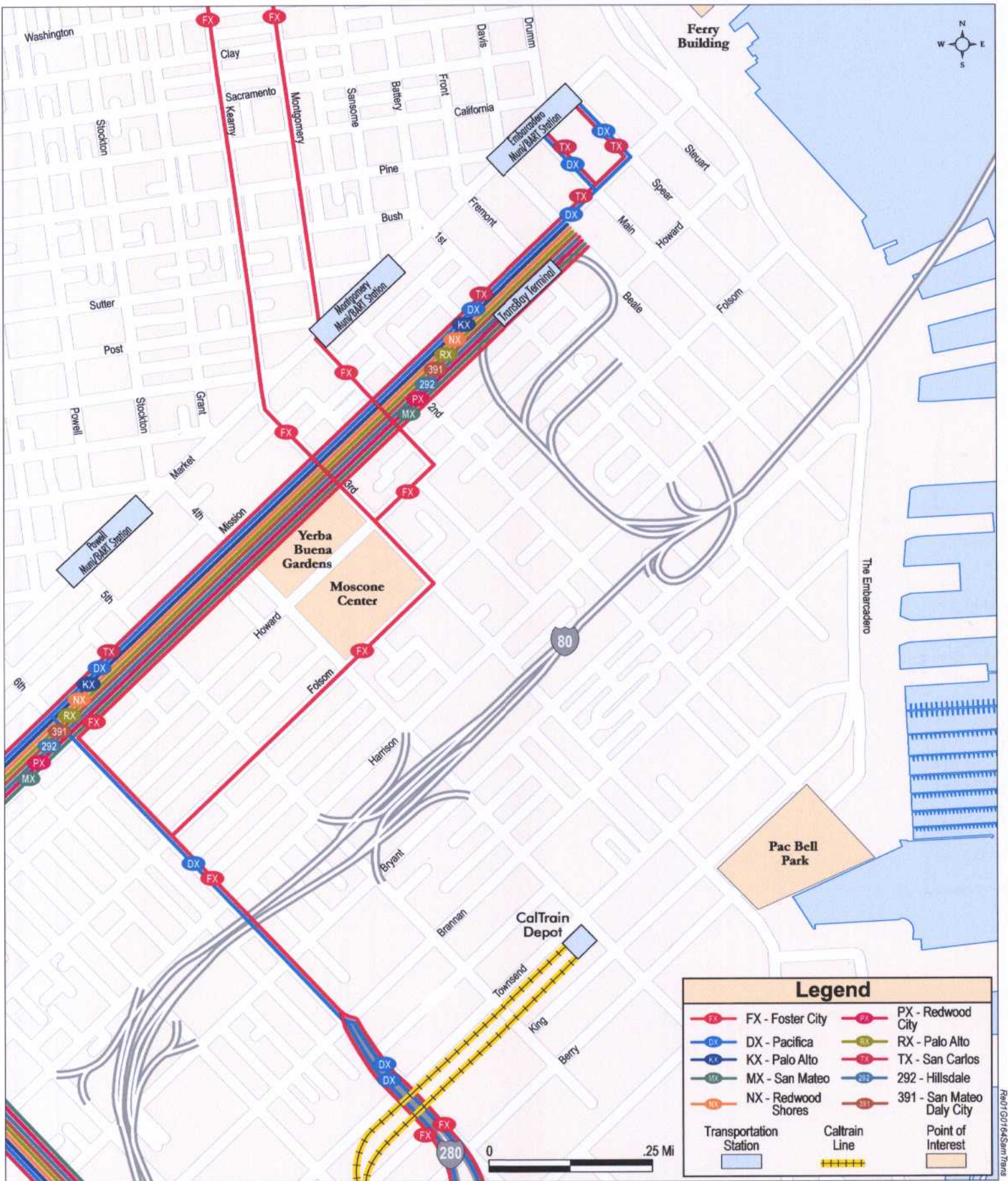


Figure 3.1-5 Sam Trans Routes Serving the Project Area



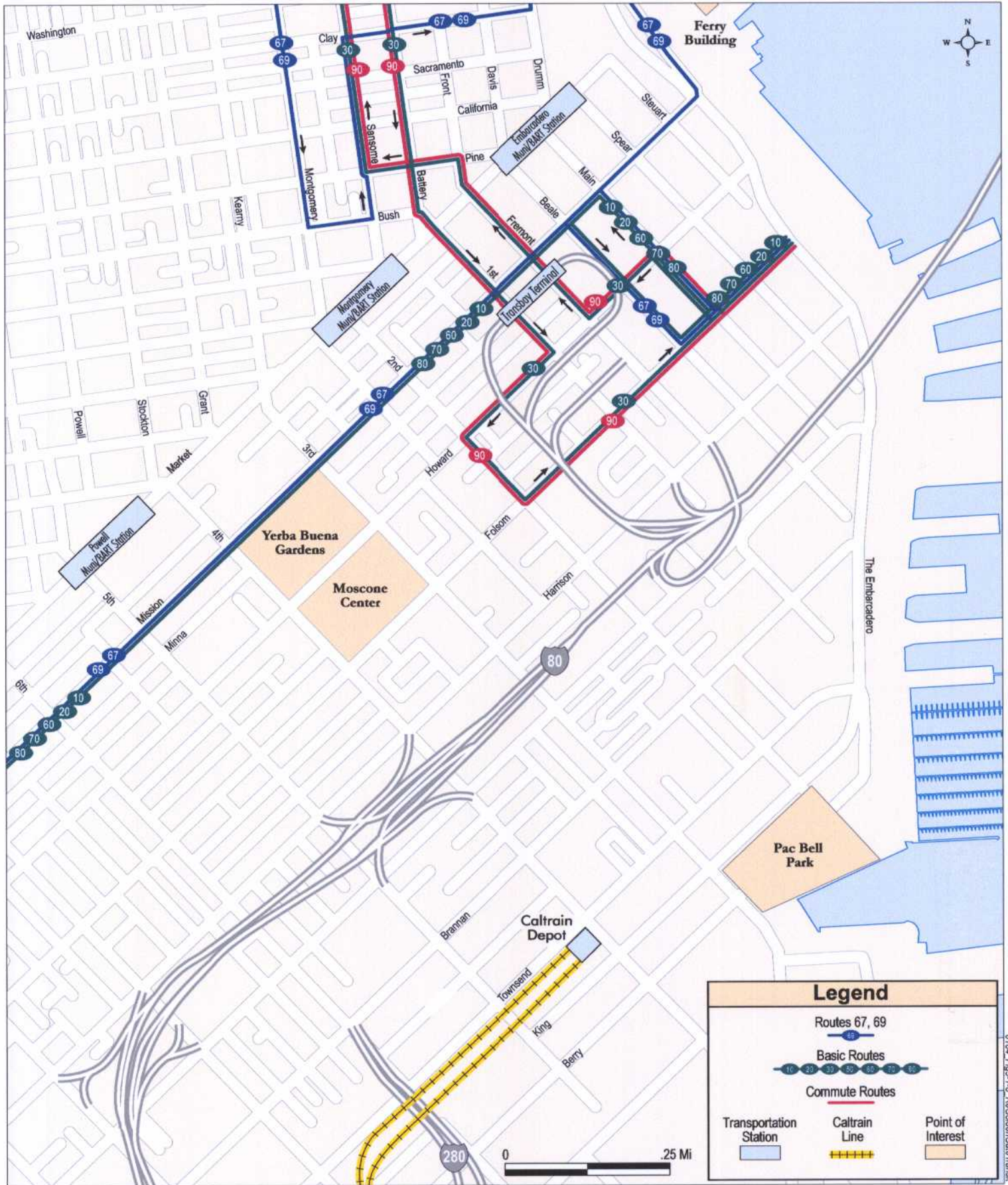
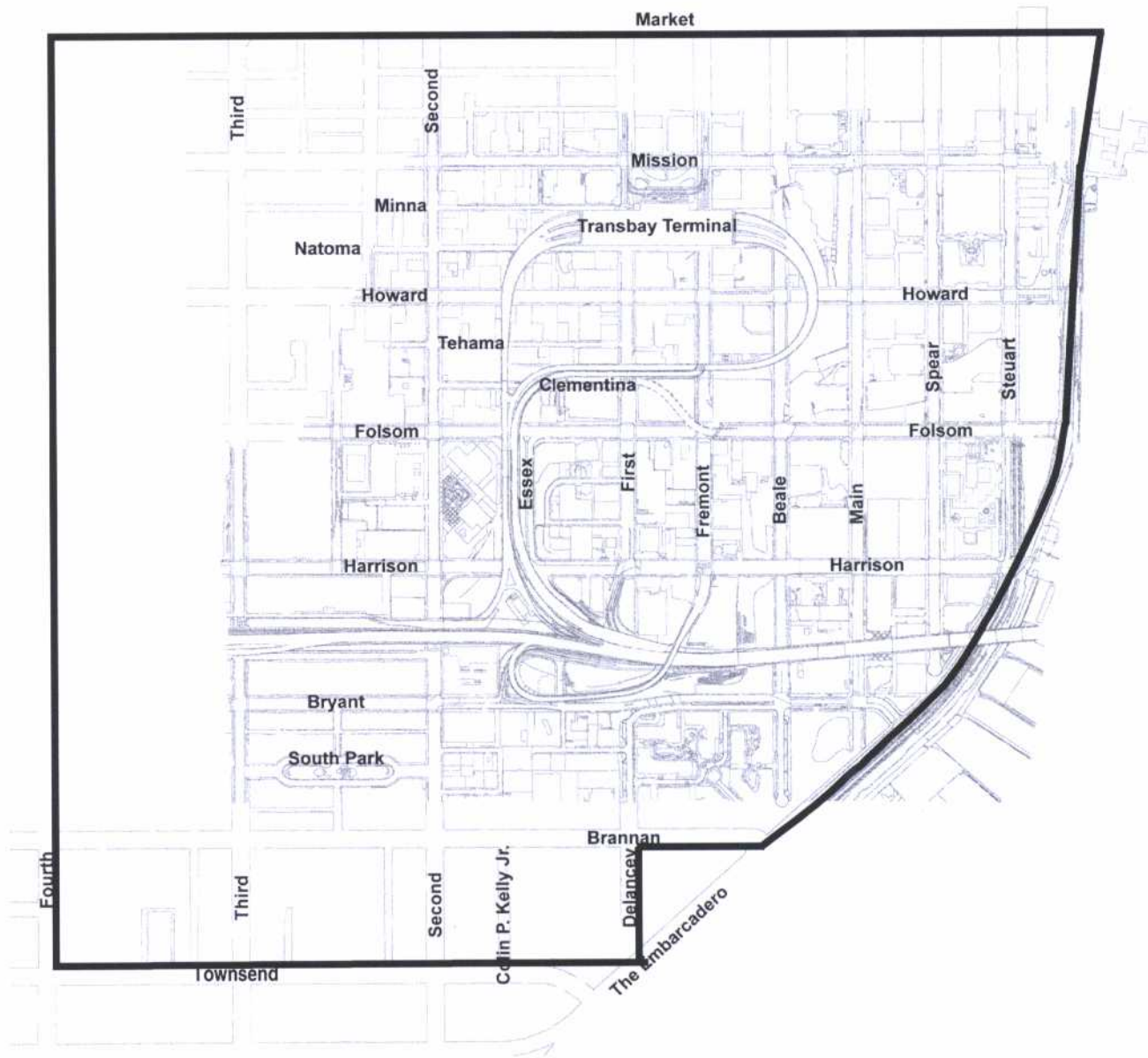


Figure 3.1-6 Golden Gate Transit Service at the Transbay Terminal



**Figure 3.3-1: Parking Study Area**



Figure 3.4-1

Corner & Crosswalk Pedestrian Level of Service (LOS) Existing Condition

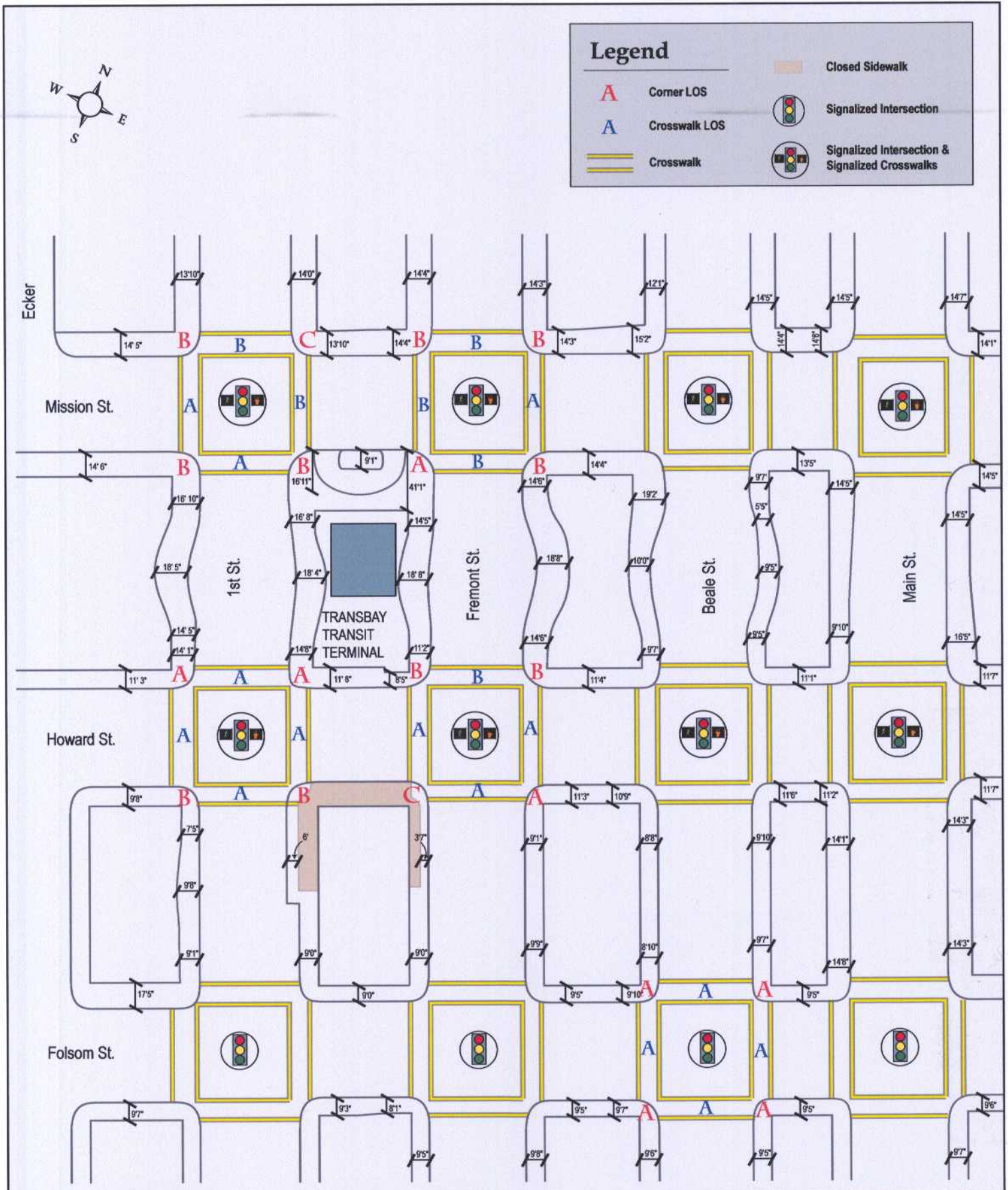




Figure 3.4-2 Sidewalk Dimensions

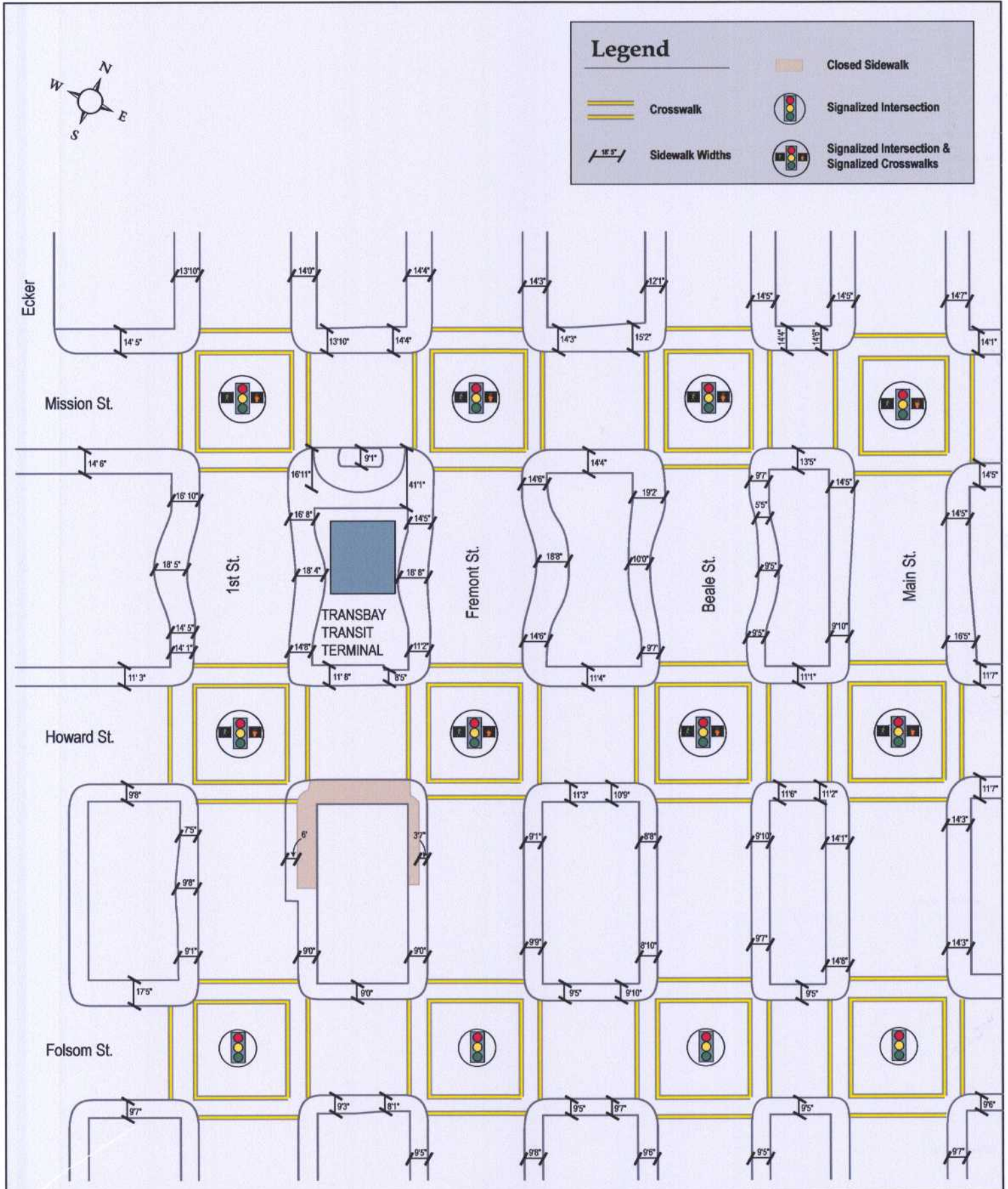
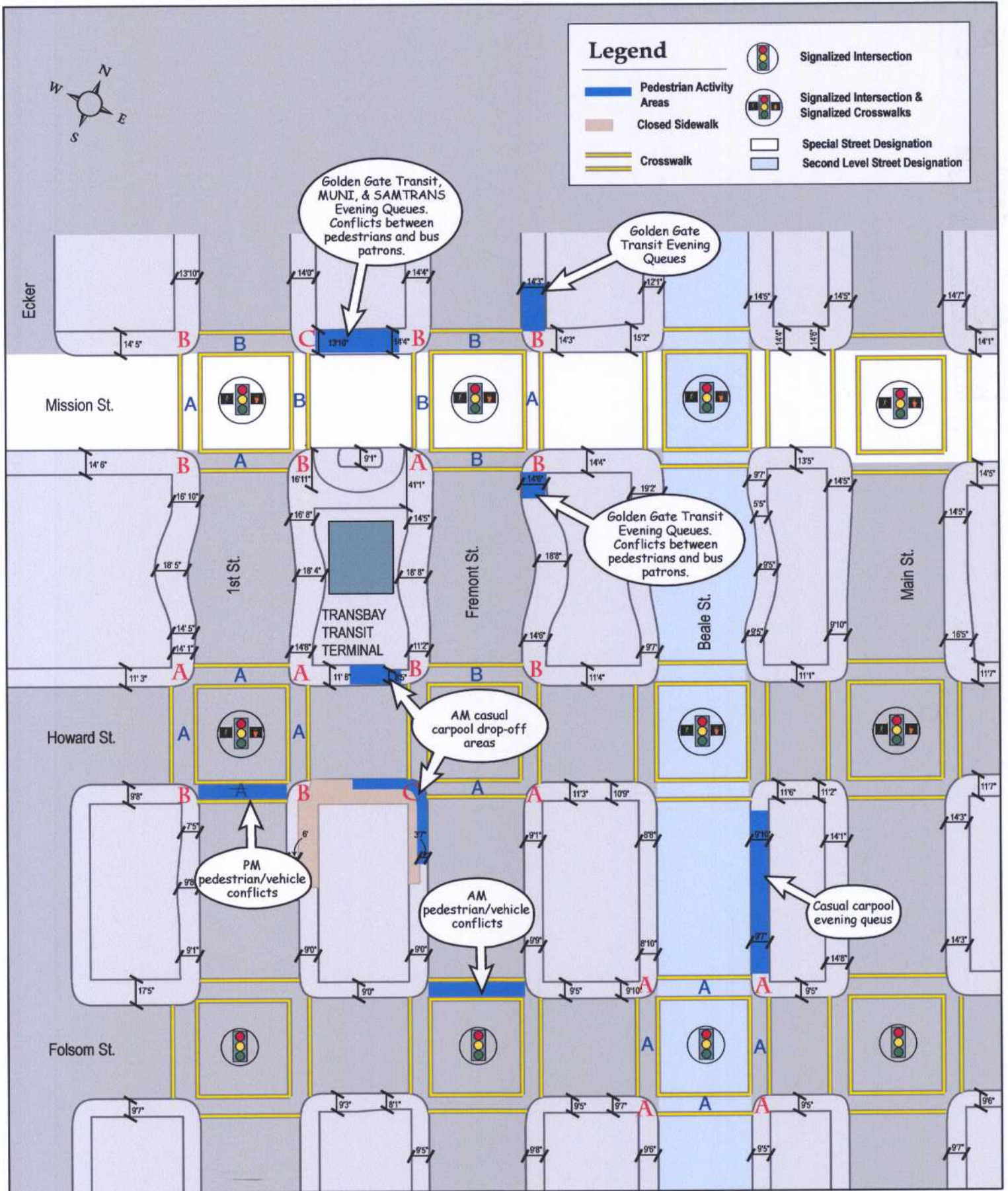


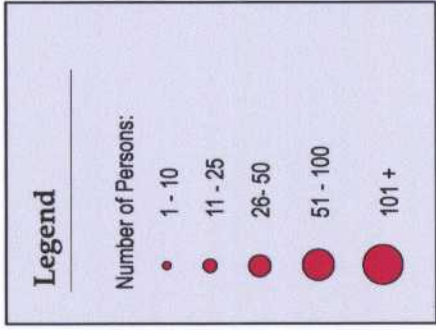


Figure 3.4-3 Pedestrian Activity Areas





**Figure 3.4-4**  
**AM Destinations**  
**of Transbay Terminal**  
**Area Patrons**





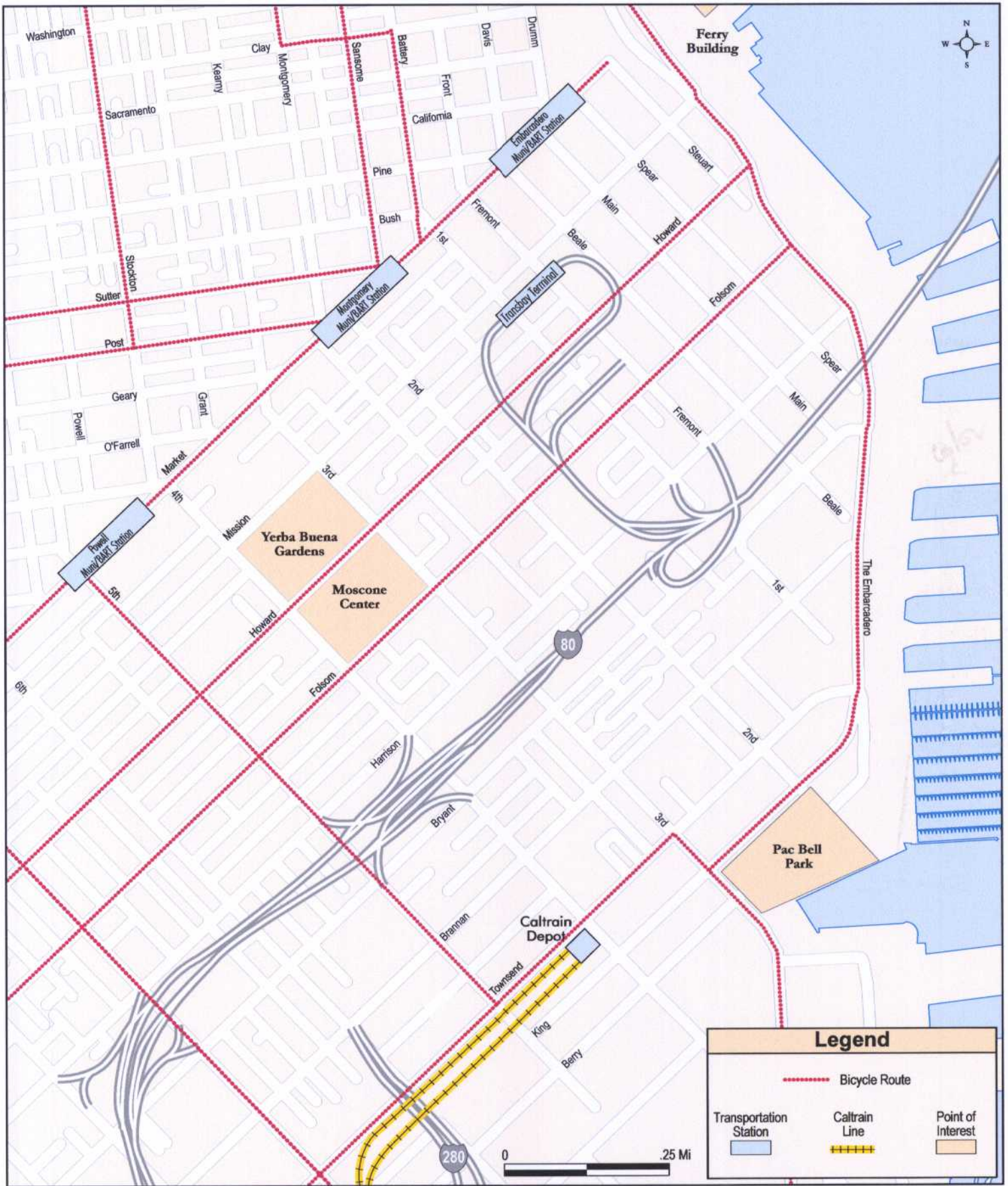


Figure 3.4-5 Bicycle Routes in the Project Area